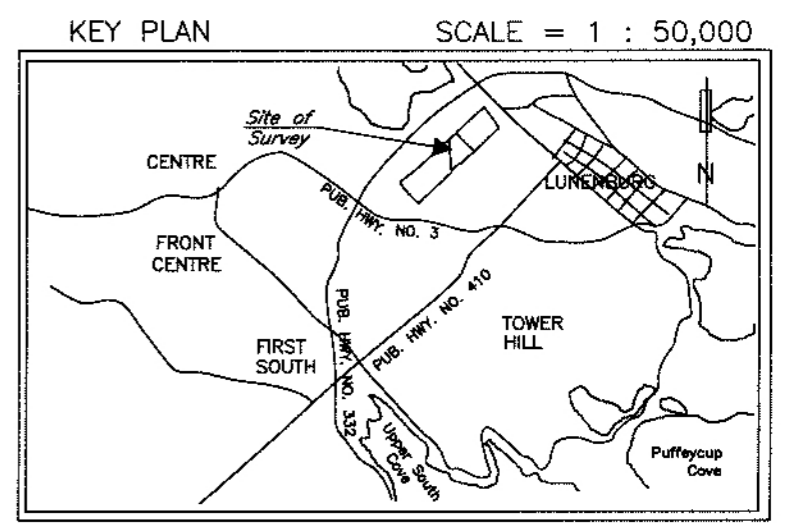


SALT MEADOW



LEGEND

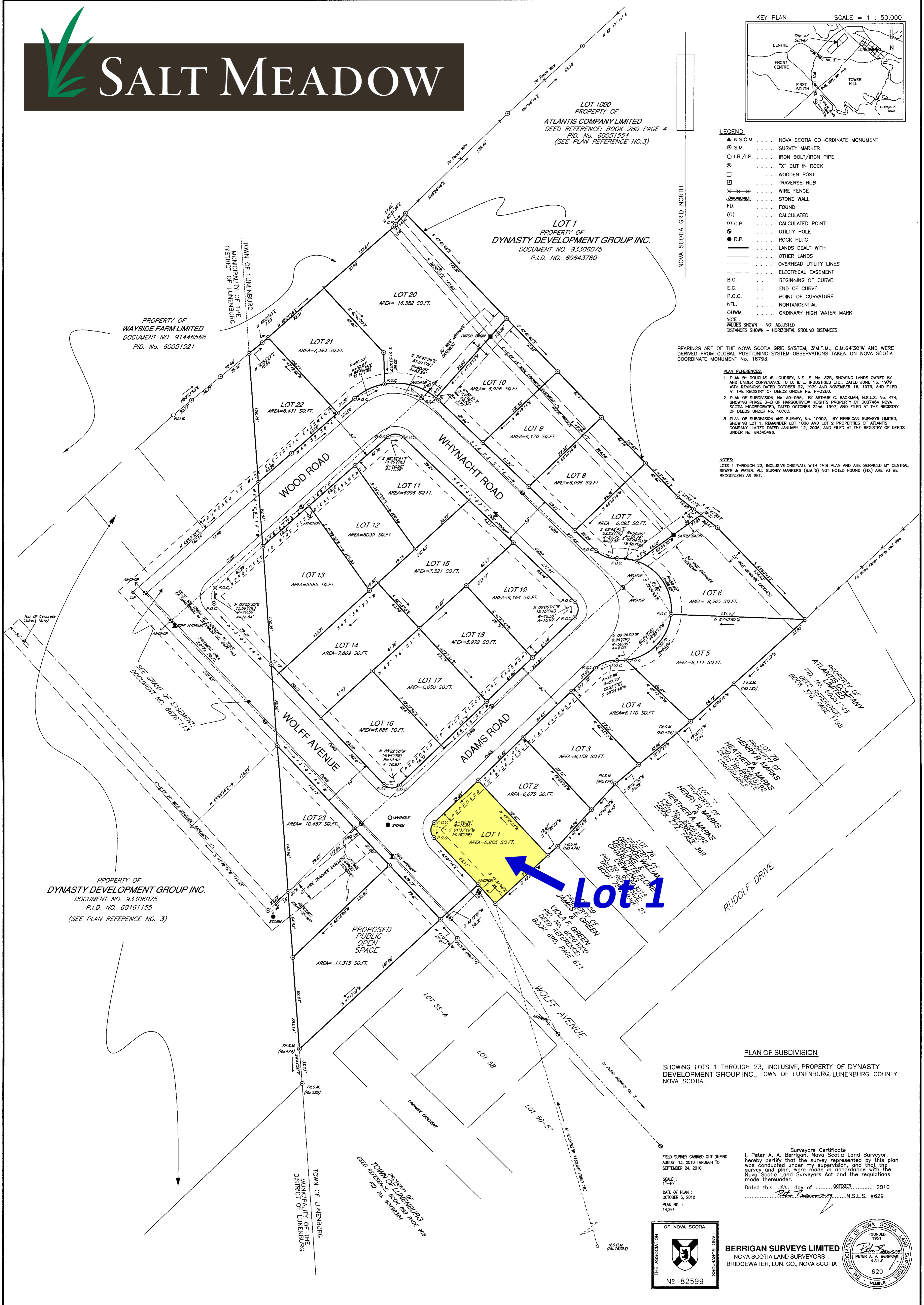
- ▲ N.S.C.M. NOVA SCOTIA CO-ORDINATE MONUMENT
- ⊙ S.M. SURVEY MARKER
- I.B./I.P. IRON BOLT/IRON PIPE
- ⊗ "X" CUT IN ROCK
- WOODEN POST
- ⊠ TRAVERSE HUB
- x—x— WIRE FENCE
- x—x—x— STONE WALL
- FD. FOUND
- (C) CALCULATED
- ⊙ C.P. CALCULATED POINT
- UTILITY POLE
- R.P. ROCK PLUG
- LANDS DEALT WITH
- OTHER LANDS
- OVERHEAD UTILITY LINES
- ELECTRICAL EASEMENT
- B.C. BEGINNING OF CURVE
- E.C. END OF CURVE
- P.O.C. POINT OF CURVATURE
- N.T.L. NONTANGENTIAL
- O.H.W.M. ORDINARY HIGH WATER MARK

NOTE:
 DISTANCES SHOWN - NOT ADJUSTED
 DISTANCES SHOWN - HORIZONTAL GROUND DISTANCES

BEARINGS ARE OF THE NOVA SCOTIA GRID SYSTEM, 3°M.T.M., C.M. 64°30'W AND WERE DERIVED FROM GLOBAL POSITIONING SYSTEM OBSERVATIONS TAKEN ON NOVA SCOTIA COORDINATE MONUMENT NO. 16793.

- PLAN REFERENCES:**
- PLAN BY DOUGLAS W. JOUDREY, N.S.L.S. No. 325, SHOWING LANDS OWNED BY AND UNDER CONVEYANCE TO D. & S. INDUSTRIES LTD., DATED JUNE 15, 1979 WITH REVISIONS DATED OCTOBER 22, 1979 AND NOVEMBER 16, 1979, AND FILED AT THE REGISTRY OF DEEDS UNDER No. P-3280.
 - PLAN OF SUBDIVISION, No. AD-056, BY ARTHUR C. BACHMAN, N.S.L.S. No. 474, SHOWING PHASE 3-B OF HARBOURVIEW HEIGHTS PROPERTY OF 3007484 NOVA SCOTIA INCORPORATED, DATED OCTOBER 22nd, 1997, AND FILED AT THE REGISTRY OF DEEDS UNDER No. 10703.
 - PLAN OF SUBDIVISION AND SURVEY, No. 10907, BY BERRIGAN SURVEYS LIMITED, SHOWING LOT 1, REMAINDER LOT 1000 AND LOT 2 PROPERTIES OF ATLANTIS COMPANY LIMITED DATED JANUARY 12, 2006, AND FILED AT THE REGISTRY OF DEEDS UNDER No. 84345496.

NOTES:
 LOTS 1 THROUGH 23, INCLUSIVE ORIGINATE WITH THIS PLAN AND ARE SERVICED BY CENTRAL SEWER & WATER. ALL SURVEY MARKERS (S.M.'S) NOT NOTED FOUND (FD.) ARE TO BE RECOGNIZED AS SET.



PROPERTY OF
 WAYSIDE FARM LIMITED
 DOCUMENT NO. 91446568
 P.I.D. No. 60051521


LOT 1000
 PROPERTY OF
 ATLANTIS COMPANY LIMITED
 DEED REFERENCE: BOOK 280 PAGE 4
 P.I.D. No. 60051554
 (SEE PLAN REFERENCE NO.3)

PROPERTY OF
 DYNASTY DEVELOPMENT GROUP INC.
 DOCUMENT NO. 93306075
 P.I.D. NO. 60161155
 (SEE PLAN REFERENCE NO. 3)

PLAN OF SUBDIVISION
 SHOWING LOTS 1 THROUGH 23, INCLUSIVE, PROPERTY OF DYNASTY DEVELOPMENT GROUP INC., TOWN OF LUNENBURG, LUNENBURG COUNTY, NOVA SCOTIA.

FIELD SURVEY CARRIED OUT DURING
 AUGUST 13, 2010 THROUGH TO
 SEPTEMBER 24, 2010
 SCALE :
 1" = 40'
 DATE OF PLAN :
 OCTOBER 5, 2010
 PLAN NO. :
 14,294

Surveyors Certificate
 I, Peter A. A. Berrigan, Nova Scotia Land Surveyor,
 hereby certify that the survey represented by this plan
 was conducted under my supervision, and that the
 survey and plan, were made in accordance with the
 Nova Scotia Land Surveyors Act and the regulations
 made thereunder.
 Dated this 5th day of OCTOBER, 2010
 Peter A. A. Berrigan N.S.L.S. #629



BERRIGAN SURVEYS LIMITED
 NOVA SCOTIA LAND SURVEYORS
 BRIDGEWATER, LUN. CO., NOVA SCOTIA

