

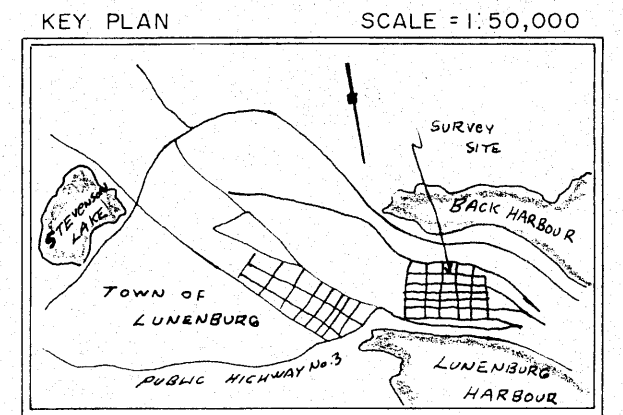
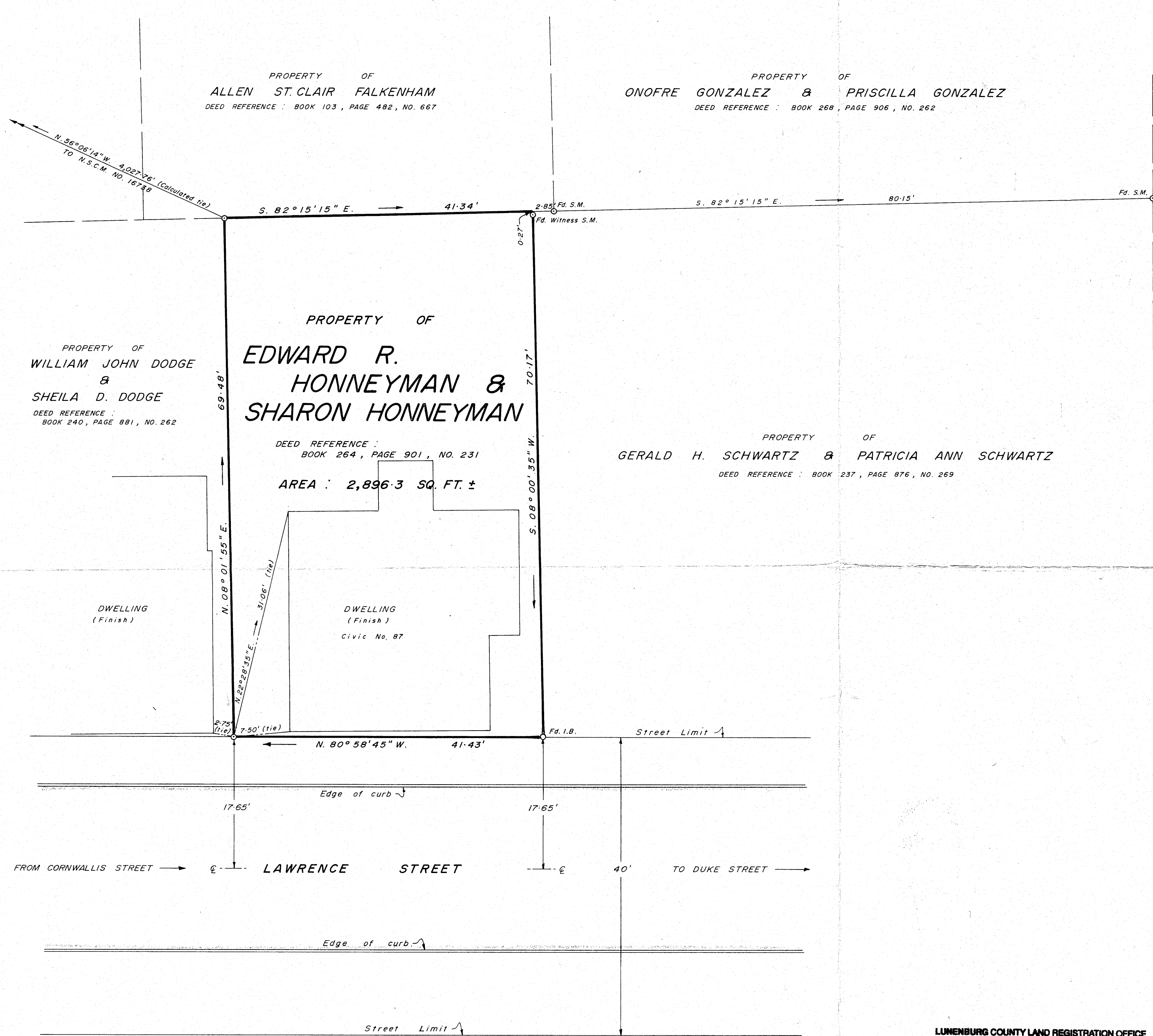
PROPERTY OF
ALLEN ST. CLAIR FALKENHAM
 DEED REFERENCE : BOOK 103 , PAGE 482 , NO. 667

PROPERTY OF
ONOFRE GONZALEZ & PRISCILLA GONZALEZ
 DEED REFERENCE : BOOK 268 , PAGE 906 , NO. 262

PROPERTY OF
WILLIAM JOHN DODGE & SHEILA D. DODGE
 DEED REFERENCE :
 BOOK 240 , PAGE 881 , NO. 262

PROPERTY OF
EDWARD R. HONEYMAN & SHARON HONEYMAN
 DEED REFERENCE :
 BOOK 264 , PAGE 901 , NO. 231
AREA : 2,896.3 SQ. FT. ±

PROPERTY OF
GERALD H. SCHWARTZ & PATRICIA ANN SCHWARTZ
 DEED REFERENCE : BOOK 237 , PAGE 876 , NO. 269



- LEGEND:
- SURVEY MARKER SET
 - Fd. S.M. SURVEY MARKER FOUND
 - Fd. I.B. IRON BOLT FOUND

NOTE: VALUES SHOWN - NOT ADJUSTED.
 SCALE FACTOR - NOT APPLIED.
 CLOSURE - 1 IN 5,589

BEARINGS ARE OF THE NOVA SCOTIA GRID SYSTEM, 3° M.T.M., C.M. 64°30' W. AND WERE DERIVED FROM OBSERVATIONS TAKEN ON NOVA SCOTIA CO-ORDINATE MONUMENTS NO. 16738 & NO. 16739.


LESTER W. BERRIGAN
 NOVA SCOTIA LAND SURVEYOR NO. 409
 OAKHILL, LUN. CO., NOVA SCOTIA

PLAN OF SURVEY

SHOWING PROPERTY OF EDWARD R. HONEYMAN AND SHARON HONEYMAN IN THE TOWN OF LUNENBURG, LUNENBURG COUNTY, N. S.

SURVEY EXECUTED MAY 8, 1984.

SCALE 1" = 10' 1:120	DATE MAY 9, 1984	DRAWN BY W.S. MAILMAN & B.A. DAGLEY	PLAN NO. H - 32
----------------------------	---------------------	--	--------------------



Surveyor's Certificate

I, Lester W. Berrigan, Nova Scotia Land Surveyor, hereby certify that the survey represented by this plan was conducted under my supervision, and that the survey and plan were made in accordance with the Nova Scotia Land Surveyors Act and the regulations made thereunder.

Dated this 9th day of MAY 1984.
 Lester W. Berrigan N.S.L.S. #409

LUNENBURG COUNTY LAND REGISTRATION OFFICE
 I certify that this plan was registered or recorded as shown here.
 Rebecca Bond, Registrar
 107304256 LRO RODD
 JUN 22 2015 15:13
 MM DD YYYY Time

Form 44

Request to the Registrar of Deeds to Register a Document

Registration district: Lunenburg County


Submitter's name: Kenneth O. Thomas

Take notice that the attached document relates to a parcel that is not registered under the Land Registration Act, and the document may be accepted for registration under the Registry Act because it is (select one only):

- not a transfer for valuable consideration
- not a mortgage or security interest as defined in the Land Registration Administration Regulations.
- a transfer of a parcel between persons married to one another
- a transfer of a parcel between persons formerly married to one another, if the transfer is for the purpose of division of matrimonial assets.
- transfer of a parcel between persons who are parties to a registered domestic partnership agreement.
- a transfer of a parcel acquired by Her Majesty in right of the Province or a municipality for the purpose of road widening, alignment or movement.
- a deed to a predecessor in title being registered in order to feed the estoppel or clarify title.
- a transfer of an unregistered piece of land that is being created as a parcel under the subdivision provisions of Part IX of the Municipal Government Act solely for purposes of consolidation with an abutting unregistered parcel.
- a transfer of a parcel from the Nova Scotia Farm Loan Board to a borrower under the Agriculture and Rural Credit Act.
- any other instrument not mentioned above that is not required to be registered or recorded under the Land Registration Act

I hereby request that this document be registered under the Registry Act.

Dated at Bridgewater, in the County of Lunenburg, Province of Nova Scotia, this 18th day of June, 2015.



Signature of submitter

Name Kenneth O. Thomas

Address 197 Dufferin St., Suite 302,
Bridgewater, NS B4V 2G9

Phone 902-543-1421

Email: kthomas@fktlaw.ca

Fax: 902-543-1359

LUNENBURG COUNTY LAND REGISTRATION OFFICE

I certify that this plan was registered or recorded as shown here.

Rebecca Bond, Registrar

107304256
Plan #

LR ROD

JUN 22 2015

MM DD YYYY

15:13

Time