


KEY PLAN  
TOPO. PLAN No. 21 A/8  
SCALE 1 TO 50,000



NOTE:  
THIS APPROVAL REFERS TO LOT(S) 8  
AS AN ADDITION(S) TO THE EXISTING LOT(S) 4

NOTE:  
LOTS A & LF-1 ARE SERVICED  
WITH A CENTRAL SEWER.

NOTE:  
THIS APPROVAL REFERS TO LOT(S) LF-2  
AS AN ADDITION(S) TO THE EXISTING LOT(S) LF-1

LOT "B" IS TO BE SUBDIVIDED TO FORM LOT LF-1 AND PARCEL "B". PARCEL "B" IS TO BE ADDED TO LOT "A" TO FORM LOT "C".  
SOUTHERN PROPERTY OF LUNENBURG FOUNDRY SHOWN ON THIS PLAN IS TO BE SUBDIVIDED TO FORM LOT "D" AND LOT LF-2.  
APPROVAL REQUESTED FOR PARCEL "B" AS AN ADDITION TO LOT "A", LOT LF-2 AS AN ADDITION TO LOT LF-1.

NOTE: TIES SHOWN ON THIS PLAN ARE TO FINISH UNLESS OTHERWISE SHOWN TIES ARE PERPENDICULAR TO BOUNDARIES.

- PLAN REFERENCES
1. PLAN OF SURVEY BY ERROL B. HEBB, DATED FEBRUARY 27, 1968. HIS PLAN No. L-45
  2. PLAN OF SURVEY BY ERROL B. HEBB, DATED SEPTEMBER 19, 1978. HIS PLAN No. L-110.
  3. PLAN OF SURVEY BY ERROL B. HEBB, DATED MAY 31, 1967. HIS PLAN No. T-65.

LEGEND	
SM	SURVEY MARKER (an iron bolt with an identification cap)
FD	FOUND
IB	IRON BAR
IP	IRON PIPE
WP	WOODEN POST
WS	WOODEN STAKE
S/N	SPIKE OR NAIL
B.C.	BEGINNING OF CURVE
E.C.	END OF CURVE
R.P.	ROCK POST (an iron bolt with an identification cap)
U.P.	UTILITY POLE
N.S.C.M.	NOVA SCOTIA CO-ORDINATE
M	MONUMENT
T/L	TIE LINE
CALC.	CALCULATED

BEARINGS SHOWN ARE NOVA SCOTIA GRID (13° MODIFIED TRANSVERSE MERCATOR PROJECTION, CENTRAL MERIDIAN 64° 30' WEST) AND WERE DERIVED FROM OBSERVATIONS ON N.S.C.M. 2717 IN 4914930.50m, E 5514374.429m) AND N.S.C.M. 2718 IN 4915102.804m, E 5513926.872m).

VALUES SHOWN ARE UNADJUSTED. NO SCALE FACTOR APPLIED.

### PLAN OF SUBDIVISION

SHOWING LOTS "D", LF-1, LF-2, AND PARCEL "B"  
PROPERTY OF LUNENBURG FOUNDRY & ENGINEERING LIMITED, AND 25 FOOT RIGHT OF WAY AND EASEMENT OVER PROPERTY OF THE TOWN OF LUNENBURG, LOCATED IN THE TOWN OF LUNENBURG, LUNENBURG COUNTY, NOVA SCOTIA.



SURVEY OF — OCTOBER 15, 1990 — FEBRUARY 13, 1991  
SCALE — 1 INCH = 10 FEET  
DRAWN BY — ROBERT HUME

004955

#### SURVEYOR'S CERTIFICATE

I, ERROL B. HEBB, Nova Scotia Land Surveyor, hereby certify that the survey represented by this plan was conducted under my supervision, and that the survey and plan were made in accordance with the Nova Scotia Land Surveyors Act and the regulations made thereunder.

Dated this 27th day of FEBRUARY, 19 91  
Errol B. Hebb N.S.L.S. No. 7



HEBB TURNER HIMMELMAN  
LAND SURVEYORS LIMITED  
P.O. BOX 385  
BRIDGEWATER, N.S.  
B4V 2W9  
HUBBARD, N.S.  
B0J 1T0  
PLAN No.  
L-252

REVISED TO SHOW REGISTRATION PARTICULARS FOR RIGHT OF WAY.  
Errol B. Hebb  
ERROL B. HEBB, N.S.L.S. No. 7, MAY 16, 1991.

